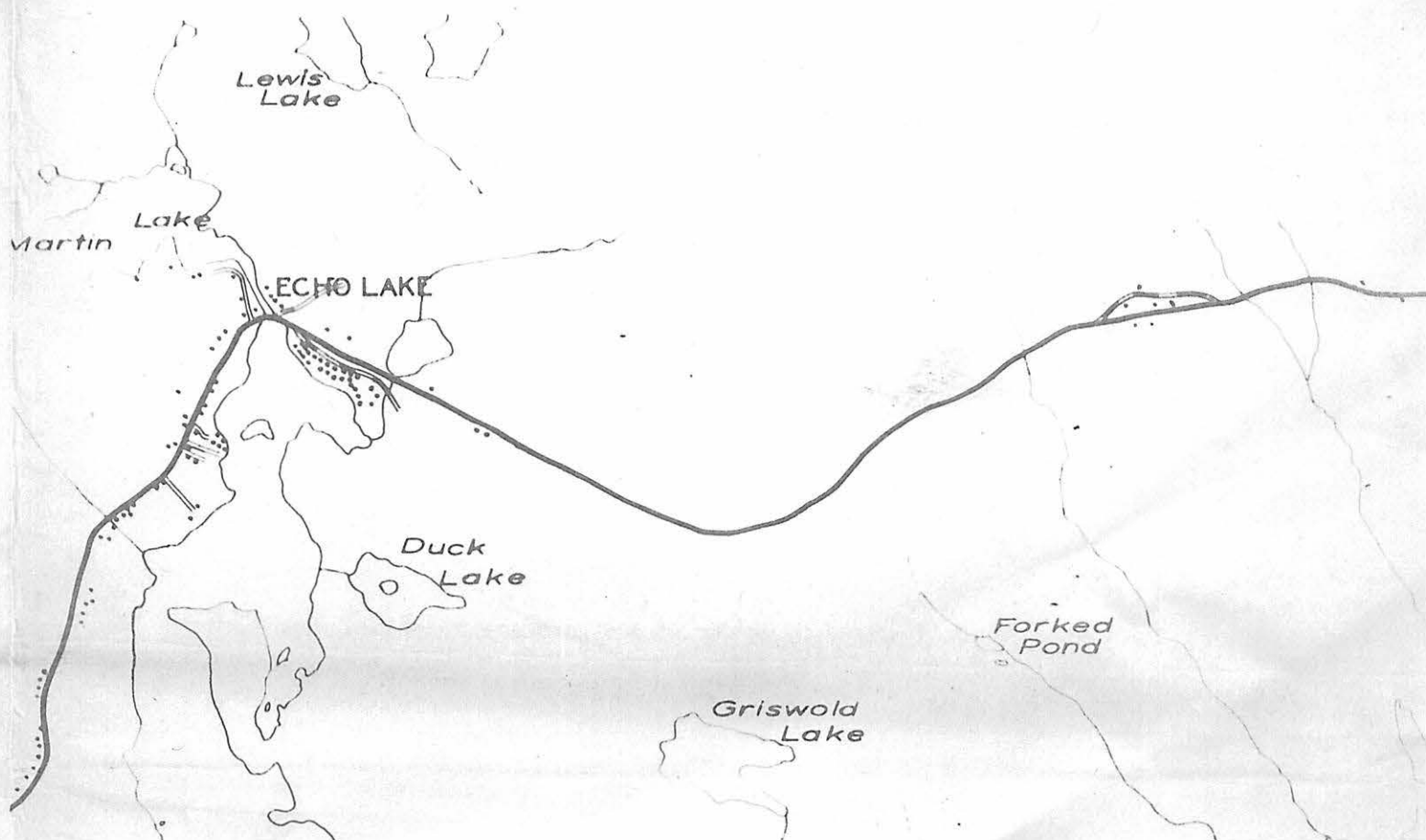


ENVIRONMENT SURVEY





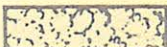


HIGH NATURAL INTRINSIC

IN THE GREATER HALIFAX -

ARTMOUTH REGION



L E G E N D

- CATEGORY 1  NATURAL ASSETS THAT ARE UNIQUE IN THE HALIFAX - DARTMOUTH AREA OR IMPORTANT ON A REGIONAL OR PROVINCIAL SCALE.
- CATEGORY 2  OF LIMITED ABUNDANCE IN THE HALIFAX - DARTMOUTH AREA.
- CATEGORY 3  LANDSCAPE UNITS OF RECREATIONAL AND ENVIRONMENTAL VALUE.
- CATEGORY 4  LANDSCAPE UNITS THAT ARE QUITE COMMON IN THE AREA BUT BECAUSE THEY BORDER ON A LAKE OR RIVER, THEY HAVE A HIGH POTENTIAL RECREATIONAL OR ENVIRONMENTAL VALUE.
-  WOODED AREAS
-  SAND BEACHES
-  MARSH

DATA COMPILED AND INTERPRETED BY THE
CANADIAN WILDLIFE SERVICE
 DEPT. OF INDIAN AFFAIRS & NORTHERN DEVELOPMENT
 B.P. DEAN WILDLIFE BIOLOGIST



DEPT. OF REGIONAL ECONOMIC EXPANSION
 ENGINEERING SERVICES - AMHERST, N.S.

SCALE 1 25,000

PROJECT

DRN R.C.T.

CHK

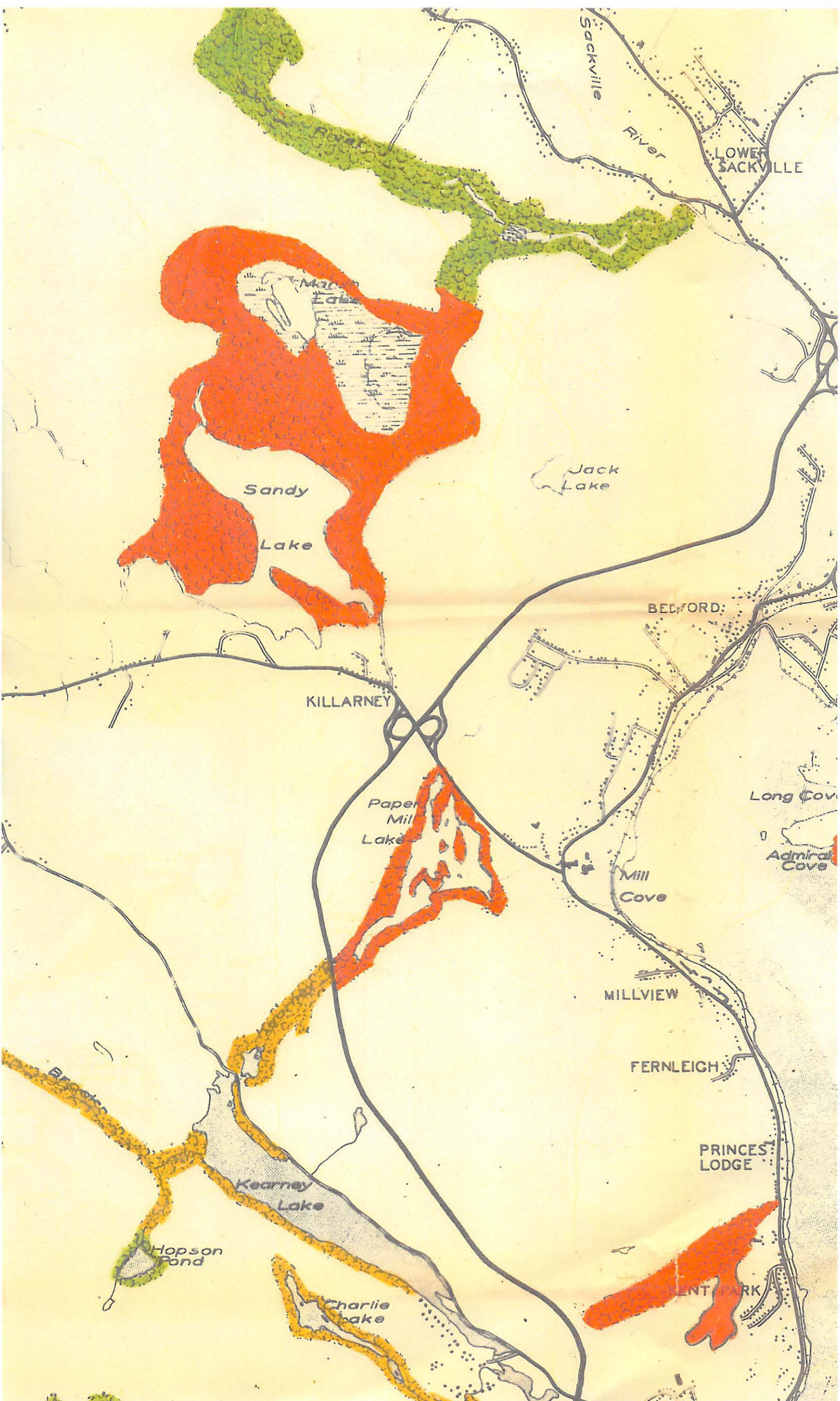
APP

OCT./70

DRW. No.





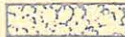


E
 DES AND
 ERIM MAP





A Description of the Intrinsic Values in the
Natural Environment Around
Greater Halifax - Dartmouth

L E G E N D

- CATEGORY 1  NATURAL ASSETS THAT ARE
UNIQUE IN THE HALIFAX -
DARTMOUTH AREA OR IMPORTANT
ON A REGIONAL OR PROVINCIAL
SCALE.
- CATEGORY 2  OF LIMITED ABUNDANCE IN THE
HALIFAX - DARTMOUTH AREA.
- CATEGORY 3  LANDSCAPE UNITS OF
RECREATIONAL AND
ENVIRONMENTAL VALUE.
- CATEGORY 4  LANDSCAPE UNITS THAT ARE
QUITE COMMON IN THE AREA
BUT BECAUSE THEY BORDER ON
A LAKE OR RIVER, THEY HAVE A
HIGH POTENTIAL RECREATIONAL
OR ENVIRONMENTAL VALUE.
-  WOODED AREAS
-  SAND BEACHES
-  MARSH

DATA COMPILED AND INTERPRETED BY THE
CANADIAN WILDLIFE SERVICE
DEPT. OF INDIAN AFFAIRS & NORTHERN DEVELOPMENT
B.P. DEAN WILDLIFE BIOLOGIST



DEPT. OF REGIONAL ECONOMIC EXPANSION
ENGINEERING SERVICES - AMHERST

E

DES AND
ERIM MAP

SCALE 1 25,000

PROJECT

DRW R.C.T.

OCT./70

CHK

APP

DRW No.

Sandy Lake / Sackville River
section
from
1971 PB Dean report

