









## FIGURE 6

### Sandy Lake Aquatic Features and Riparian Areas with Buffers

-  Watercourses
-  50 m Wetland Riparian Area
-  100 m Watercourse Riparian Area
-  Wetlands (based on 2017 NSE data & DUC surveys in 2020-21)
-  Predicted Wetlands+ 50m Riparian Area
-  Predicted Wetland Layer
-  Waterbodies
-  Study Area



Coordinate System: NAD 1983 CSRS UTM Zone 20N  
 Projection: Transverse Mercator  
 Datum: North American 1983 CSRS  
 Units: Meter



1:23,000 Scale when printed @ 11" x 17"

Drawn By: EH Date: 2022-05-27



McCallum Environmental Ltd.

